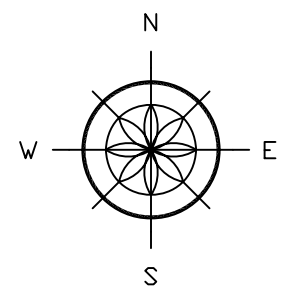
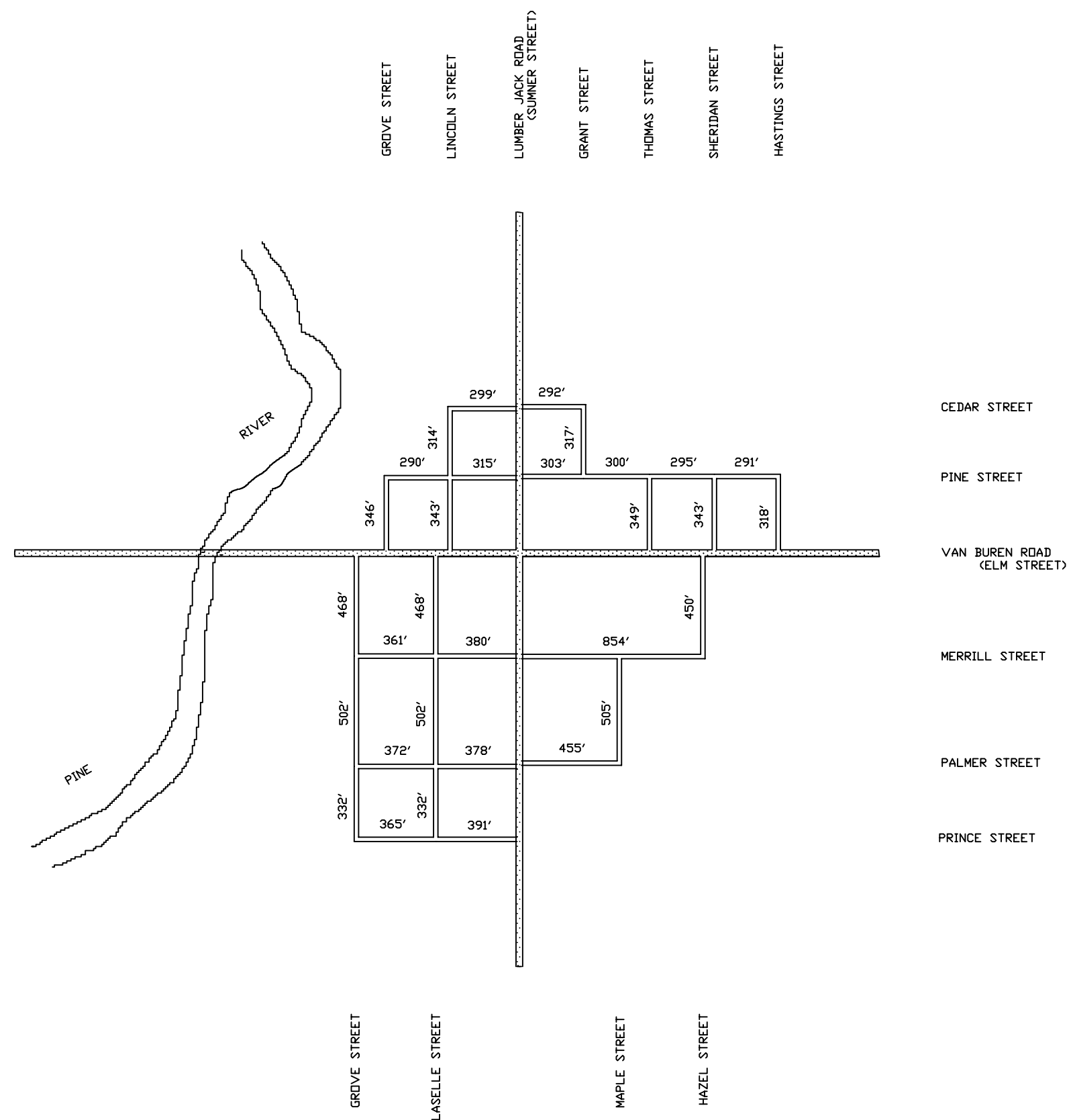


ELM HALL

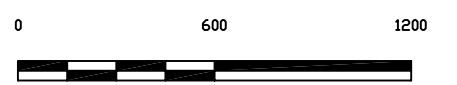
LEGEND

- COUNTY LINE -----
- CORPORATE LIMITS - - - - -
- STATE TRUNKLINE =====
- COUNTY PRIMARY =====
- ADJACENT COUNTY =====
- CITY OR VILLAGE STREET =====

LOCAL ROAD SYSTEM TOTAL FEET 11830' EQUALS 2.24 MILES



SCALE



ONE INCH EQUALS 600 FEET

GRATIOT COUNTY - COUNTY #29

TOWNSHIP SUMNER

SECTION 6 & 7

T 11 N R 3 W