
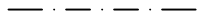





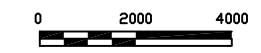
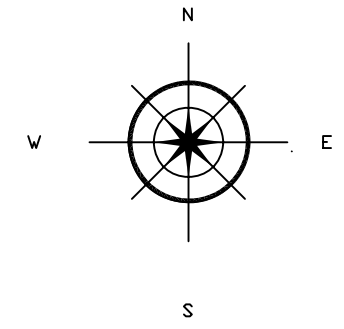


FULTON TOWNSHIP

LEGEND

- COUNTY LINE 
- CORPORATE LIMITS 
- STATE TRUNKLINE 
- COUNTY LOCAL 
- COUNTY PRIMARY 
- ADJACENT COUNTY 
- CITY OR VILLAGE STREET 

PRIMARY ROAD SYSTEM IS 19.40 MILES
 LOCAL ROAD SYSTEM IS 44.50 MILES



ONE INCH EQUALS 4000 FEET

GRATIOT COUNTY - COUNTY #29

TOWNSHIP FULTON

T 9 N R 3 W

PAGE NUMBER 3 - 1

