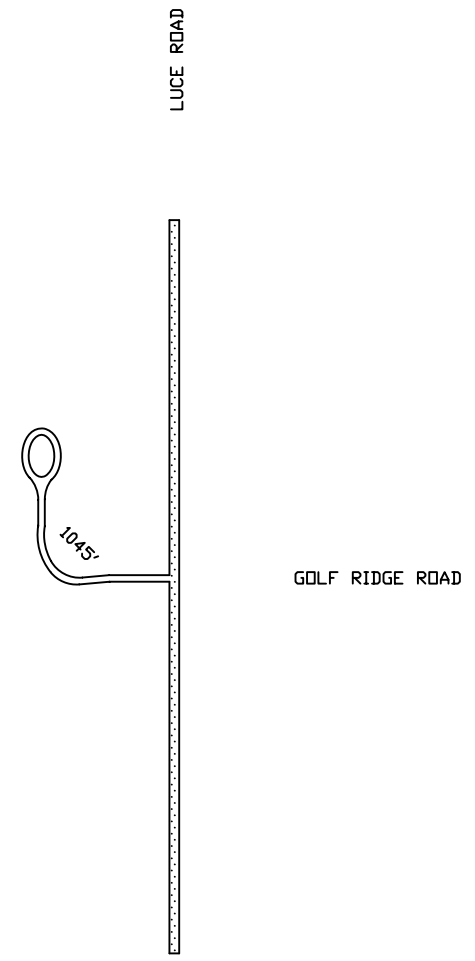


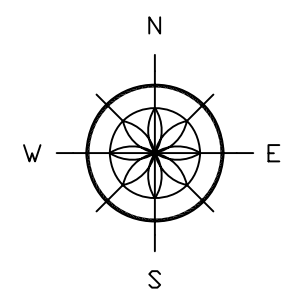
GOLF RIDGE SUBDIVISION



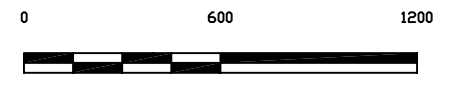
LEGEND

- COUNTY LINE -----
- CORPORATE LIMITS - - - - -
- STATE TRUNKLINE _____
- COUNTY PRIMARY =====
- ADJACENT COUNTY // // // // //
- CITY OR VILLAGE STREET = = = = =

LOCAL ROAD SYSTEM TOTAL FEET 1045' EQUALS 0.20 MILES



SCALE



ONE INCH EQUALS 600 FEET

GRATIOT COUNTY - COUNTY #29

TOWNSHIP _____ ARCADA _____

SECTION _____ 5 _____

T 11 N R 3 W