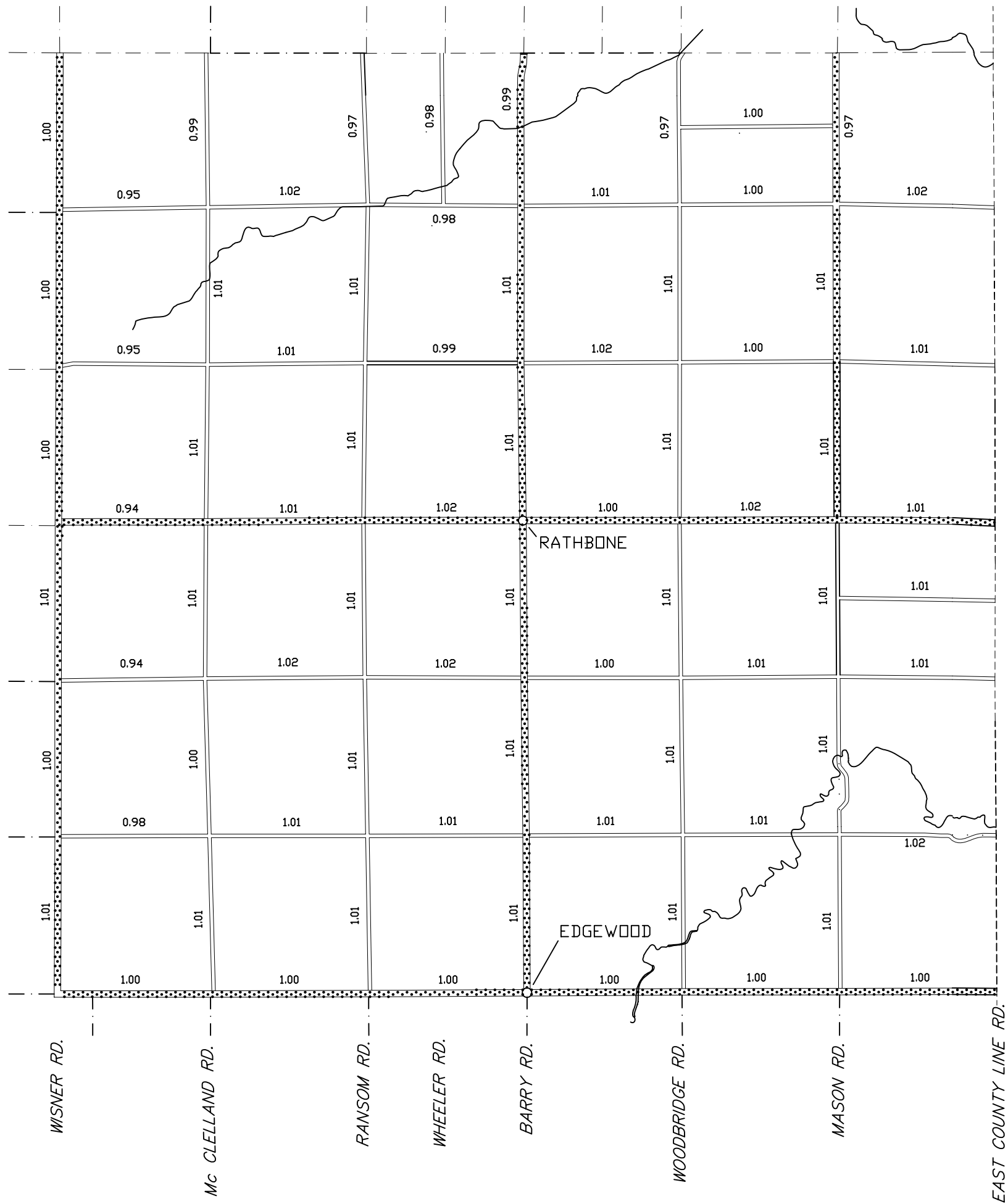


LAFAYETTE TOWNSHIP

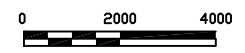
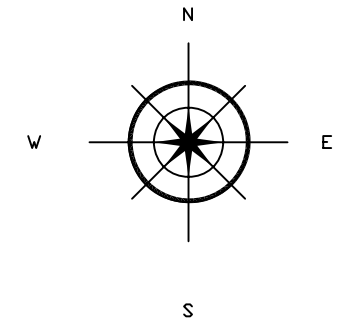


LINCOLN RD.
 WOLFE RD.
 VAN BUREN RD.
 HARRISON RD.
 TYLER RD.
 SEAMAN RD.
 POLK RD.
 ST. CHARLES RD.
 WASHINGTON RD.

LEGEND

- COUNTY LINE
- CORPORATE LIMITS
- STATE TRUNKLINE
- COUNTY LOCAL
- COUNTY PRIMARY
- ADJACENT COUNTY
- CITY OR VILLAGE STREET

PRIMARY ROAD SYSTEM IS 27.05 MILES
 LOCAL ROAD SYSTEM IS 48.09 MILES



ONE INCH EQUALS 4000 FEET

GRATIOT COUNTY - COUNTY #29

TOWNSHIP LAFAYETTE

T 11 N R 1 W