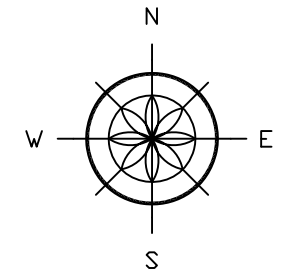
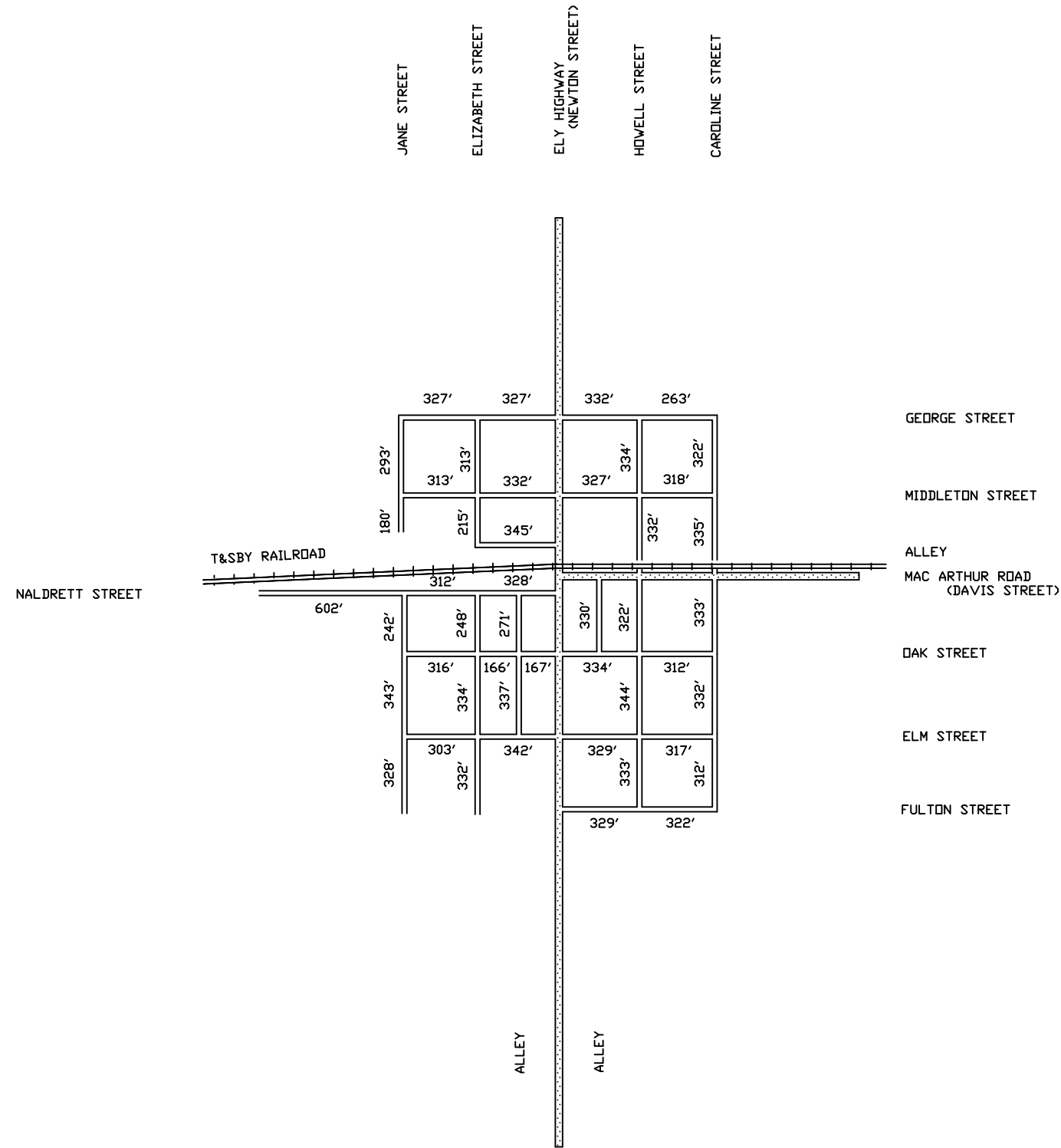


MIDDLETON

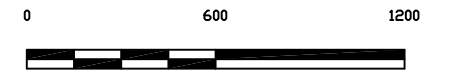
LEGEND

- COUNTY LINE -----
- CORPORATE LIMITS -.-.-.-.-
- STATE TRUNKLINE =====
- COUNTY PRIMARY =====
- ADJACENT COUNTY =====
- CITY OR VILLAGE STREET =====

LOCAL ROAD SYSTEM TOTAL FEET 14428' EQUALS 2.73 MILES



SCALE



ONE INCH EQUALS 600 FEET

GRATIOT COUNTY - COUNTY #29

TOWNSHIP _____ FULTON _____

SECTION _____ 7 _____

T 9 N R 3 W