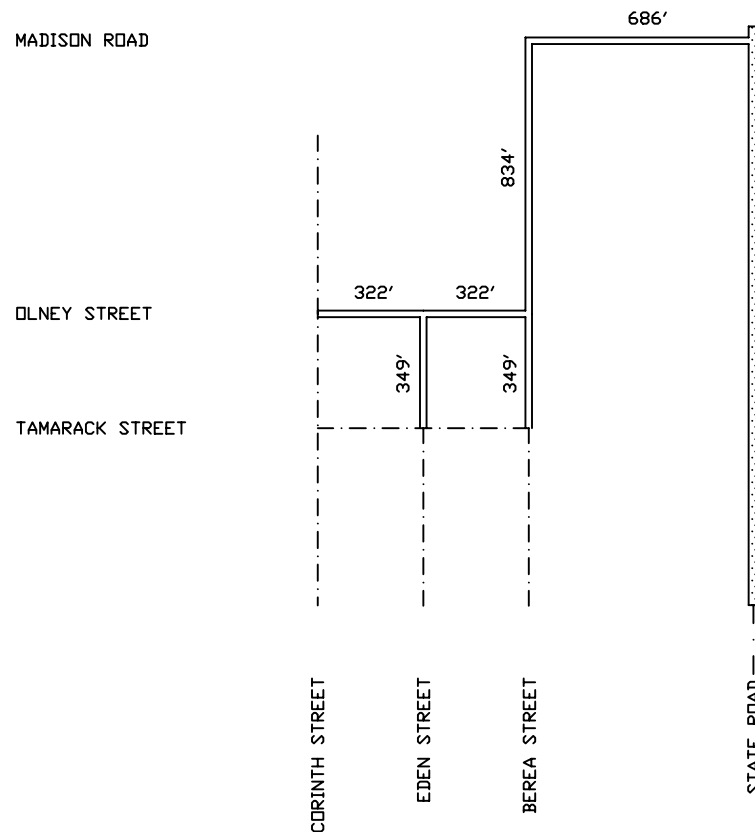


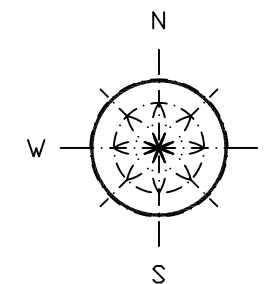
NORTH ST. LOUIS




LEGEND

- COUNTY LINE -----
- CORPORATE LIMITS - - - - -
- STATE TRUNKLINE =====
- COUNTY PRIMARY =====
- ADJACENT COUNTY =====
- CITY OR VILLAGE STREET =====

LOCAL ROAD SYSTEM TOTAL FEET 8948' EQUALS 1.70 MILES



SCALE



ONE INCH EQUALS 600 FEET

GRATIOT COUNTY - COUNTY #29

TOWNSHIP PINE RIVER

SECTION 24

T 12 N R 3 W

