
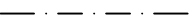





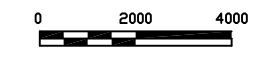
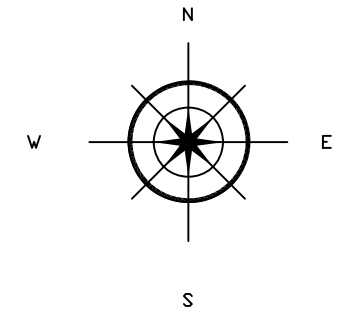


# PINE RIVER TOWNSHIP

## LEGEND

- COUNTY LINE 
- CORPORATE LIMITS 
- STATE TRUNKLINE 
- COUNTY LOCAL 
- COUNTY PRIMARY 
- ADJACENT COUNTY 
- CITY OR VILLAGE STREET 

PRIMARY ROAD SYSTEM IS 21.22 MILES  
LOCAL ROAD SYSTEM IS 41.92 MILES



ONE INCH EQUALS 4000 FEET

GRATIOT COUNTY - COUNTY #29

TOWNSHIP PINE RIVER

T 12 N R 3 W

PAGE NUMBER 14 - 1

