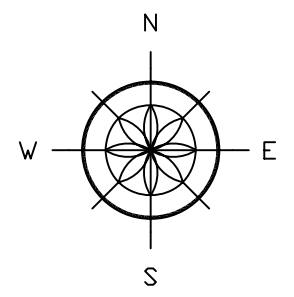


LEGEND

COUNTY LINE	-----
CORPORATE LIMITS	- - - - -
STATE TRUNKLINE	=====
COUNTY PRIMARY	=====
ADJACENT COUNTY	=====
CITY OR VILLAGE STREET	=====

LOCAL ROAD SYSTEM TOTAL FEET 317' EQUALS 0.06 MILES



SCALE



ONE INCH EQUALS 600 FEET

GRATIOT COUNTY - COUNTY #29

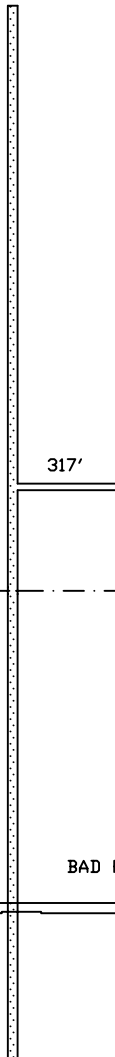
TOWNSHIP HAMILTON

SECTION 4

T 10 N R 1 W

SICKELS

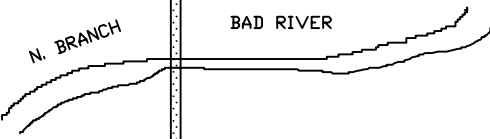
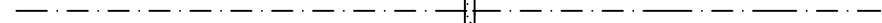
RANSOM ROAD



317'

MAPLE STREET

FILLMORE ROAD



N. BRANCH

BAD RIVER