
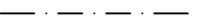






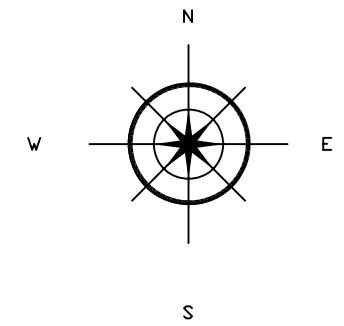


# WASHINGTON TOWNSHIP

## LEGEND

- COUNTY LINE 
- CORPORATE LIMITS 
- STATE TRUNKLINE 
- COUNTY LOCAL 
- COUNTY PRIMARY 
- ADJACENT COUNTY 
- CITY OR VILLAGE STREET 

PRIMARY ROAD SYSTEM IS 18.84 MILES  
 LOCAL ROAD SYSTEM IS 47.26 MILES



ONE INCH EQUALS 4000 FEET

GRATIOT COUNTY - COUNTY #29

TOWNSHIP WASHINGTON

T 9 N R 2 W

PAGE NUMBER 2 - 1

